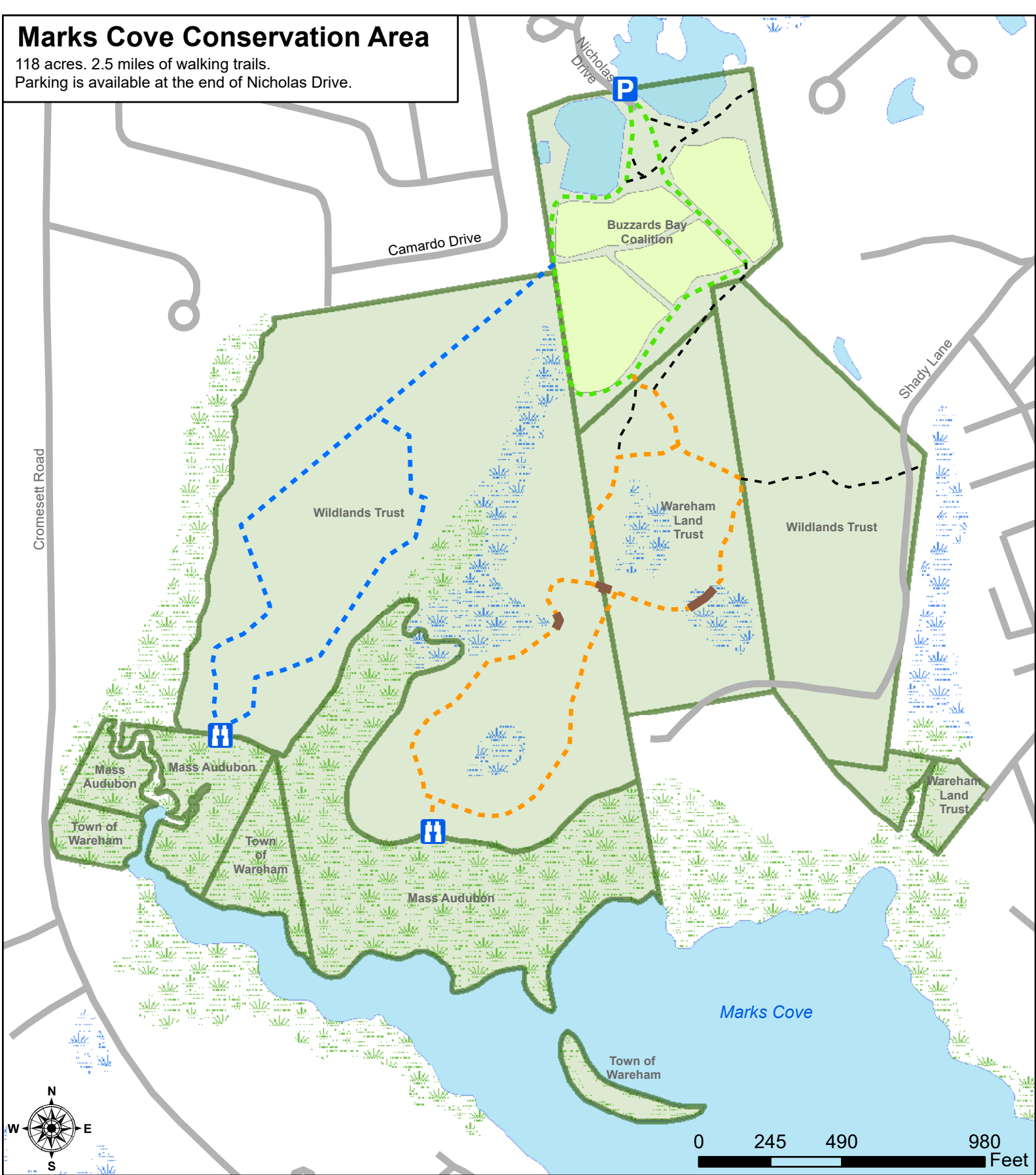










Marks Cove Conservation Area

118 acres. 2.5 miles of walking trails.
 Parking is available at the end of Nicholas Drive.



-  Parking
-  Salt Marsh Overlook
-  Bog Boards
-  Abandoned Cranberry Bogs
-  Cranberry Bog Loop (0.5 mi)
-  Gleason Loop (1.0 mi)
-  Box Turtle Loop (0.9 mi)
-  Minor Trails

